







Fritchley CE (Aided) Primary and Nursery School

Where Are We in the World?

Geography Cycle A












Sticky Knowledge:

7 Continents (big areas of land)	UK (4 Countries)	5 Oceans (big bodies of water)	UK Capitals
 <p>Africa Antarctica Asia Australia/Oceania Europe North America South America</p>	 <p>England Northern Ireland Scotland Wales</p>	 <p>Arctic Atlantic Pacific Indian Southern</p>	 <p>London Cardiff Edinburgh Belfast</p>

Further Vocabulary:

Word	Example
Map: A drawing to show where things are.	
Atlas: A collection of maps in one book.	
Aerial view: A view of something from above.	
Seas: Seas are smaller than oceans and are usually located where the land and ocean meet.	
Island: An area of land surrounded by water.	
Capital city: A capital is where the government is located.	
Landmark: A feature of a landscape or place that is easily recognised.	
Compass directions: North, South, East, West	

Human Geography (man-made features)	Physical Geography Examples (natural features)
Examples	
    <p>village harbour town factory</p>	     <p>hills valley vegetation coastline mountain</p>

Maps
  

