







Fritchley CE (Aided) Primary and Nursery School

Where Are We in the World?

Geography Cycle A Spr 1












Sticky Knowledge:

| 7 Continents (big areas of land) | UK (4 Countries) | 5 Oceans (big bodies of water) | UK Capitals |
|--|--|---|---|
|  <p>Africa Antarctica Asia Australia/Oceania Europe North America South America</p> |  <p>England Northern Ireland Scotland Wales</p> |  <p>Arctic Atlantic Pacific Indian Southern</p> |  <p>London Cardiff Edinburgh Belfast</p> |

Further Vocabulary:

| Word | Example |
|--|---|
| Map: A drawing to show where things are. |  |
| Atlas: A collection of maps in one book. |  |
| Aerial view: A view of something from above. |  |
| Seas: Seas are smaller than oceans and are usually located where the land and ocean meet. |  |
| Island: An area of land surrounded by water. |  |
| Capital city: A capital is where the government is located. |  |
| Landmark: A feature of a landscape or place that is easily recognised. |  |
| Compass directions: North, South, East, West |  |

| Human Geography (man-made features) | Physical Geography Examples (natural features) |
|---|--|
| Examples | |
|  village  harbour  town  factory |  hills  valley  vegetation  coastline  mountain |

| Maps |
|---|
|    |

