







# Fritchley CE (Aided) Primary and Nursery School

## Where Are We in the World?

### Geography Cycle A












#### Sticky Knowledge:

7 Continents (big areas of land)	UK (4 Countries)	5 Oceans (big bodies of water)	UK Capitals
 <p>Africa Antarctica Asia Australia/Oceania Europe North America South America</p>	 <p>England Northern Ireland Scotland Wales</p>	 <p>Arctic Atlantic Pacific Indian Southern</p>	 <p>London Cardiff Edinburgh Belfast</p>

#### Further Vocabulary:

Word	Example
<b>Map:</b> A drawing to show where things are.	
<b>Atlas:</b> A collection of maps in one book.	
<b>Aerial view:</b> A view of something from above.	
<b>Seas:</b> Seas are smaller than oceans and are usually located where the land and ocean meet.	
<b>Island:</b> An area of land surrounded by water.	
<b>Capital city:</b> A capital is where the government is located.	
<b>Landmark:</b> A feature of a landscape or place that is easily recognised.	
<b>Compass directions:</b> North, South, East, West	

Human Geography (man-made features)	Physical Geography Examples (natural features)
<b>Examples</b>	
    <p>village      harbour      town      factory</p>	     <p>hills      valley      vegetation      coastline      mountain</p>

Maps
  

