






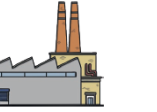





Fritchley CE (Aided) Primary and Nursery School

Where Are We in the World?




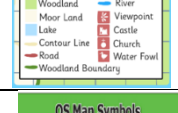



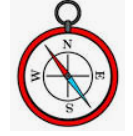
Geography Cycle A Spr 2



Sticky Knowledge:

Human Geography (man-made features)	Physical Geography Examples (natural features)
Examples	
   	    
village	hills
harbour	valley
town	vegetation
factory	coastline
	mountain

Key Vocabulary:

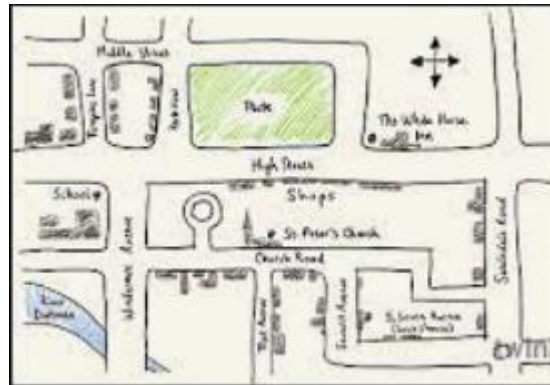
Word	Example
Map: A drawing to show where things are.	
Atlas: A collection of maps in one book.	
Ariel view: A view of something from above.	
Key: A list of symbols that appear on the map.	
Map Symbols: Maps represent information by using symbols.	
Scale: The comparison of distance on paper to the distance on the ground.	
Landmark: A feature of a landscape or place that is easily recognised.	
Compass directions: North, South, East, West	

Maps

Messy Map



Sketch Map



Road Map

